




Motivation for the Study &






Avalos State University,
Office of Strategic Research, Planning & Analysis


GIS System Architecture





















Geocoding Library

- Operation
 - Geoloading
 - Converts US Census Bureau TIGER/Line de/TI t(((zZZUTUA(s /TI t(((zZZU/











PostGIS Spatial Queries

- Query Example
 - Find the names of all students from Lowndes county









Dynamic Mapping



- **Second Attempt**
 - **Google Maps API**
 - Use ASP.NET to generate xml docs from PostGIS data.
 - Loaded the xml docs using the Google Maps API to render the data over the Google Maps Viewer
 - **Pros**
 - Easy to generate XML
 - Simple, Free API
 - **Cons**
 - Rendering Performance














Questions & Comments

